


# Wright (Central)

---

Capacity: 400 kilowatts

Age: Online since 1922

Reservoir elevation: 1,181 feet msl






# Dayton Hollow

---

Capacity: 970 kilowatts

Age: Online since 1909

Reservoir elevation: 1,107 feet msl





# Hoot Lake


(includes Diversion Dam)

---

Capacity: 870 kilowatts

Age: Online since 1914

Reservoir elevation: 1,256 feet msl






# Pisgah

---

Capacity: 650 kilowatts

Age: Online since 1918

Reservoir elevation: 1,156 feet msl






# Taplin Gorge (Friberg)

---

Capacity: 560 kilowatts

Age: Online since 1925

Reservoir elevation: 1,299 feet msl

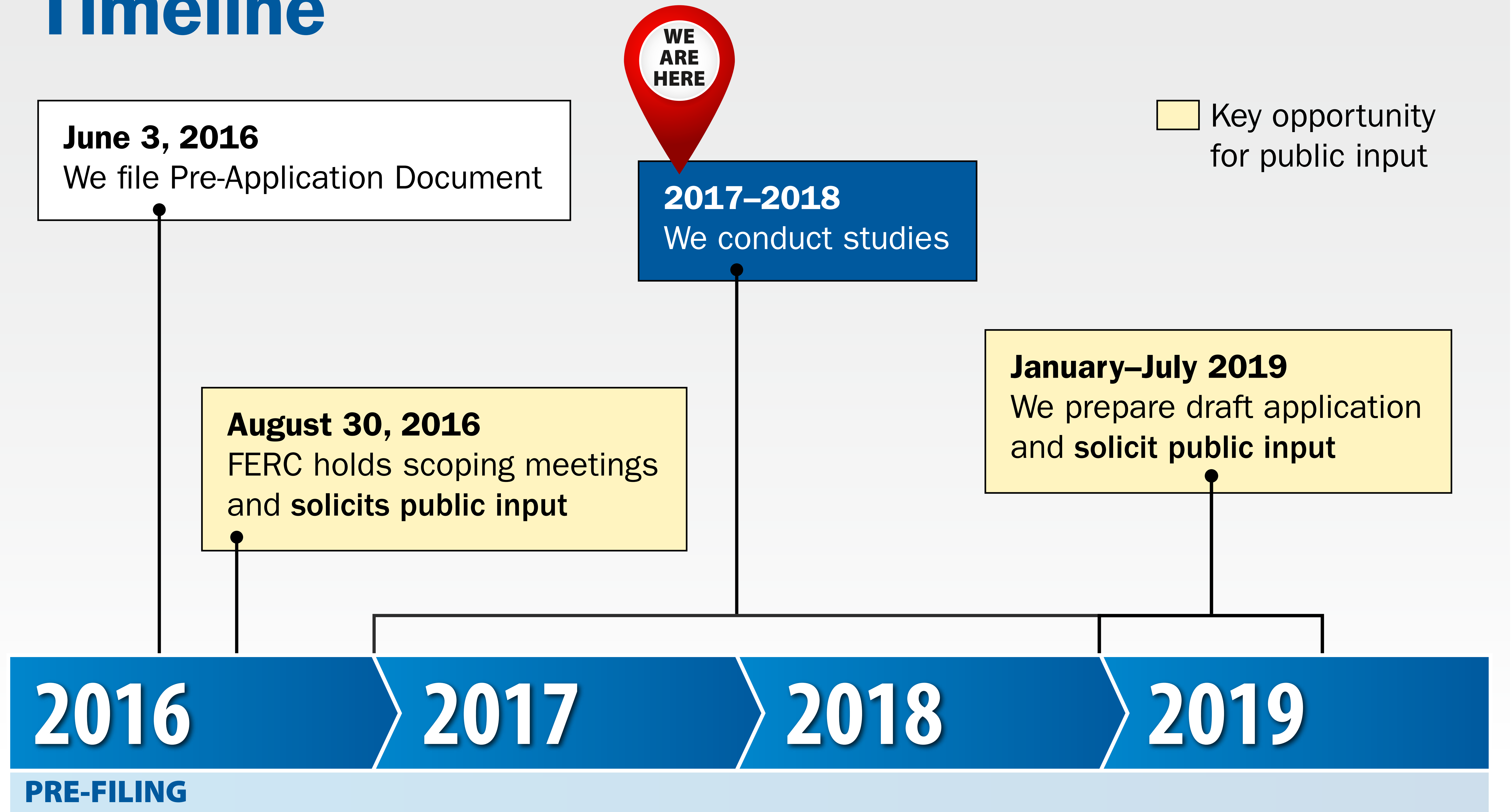




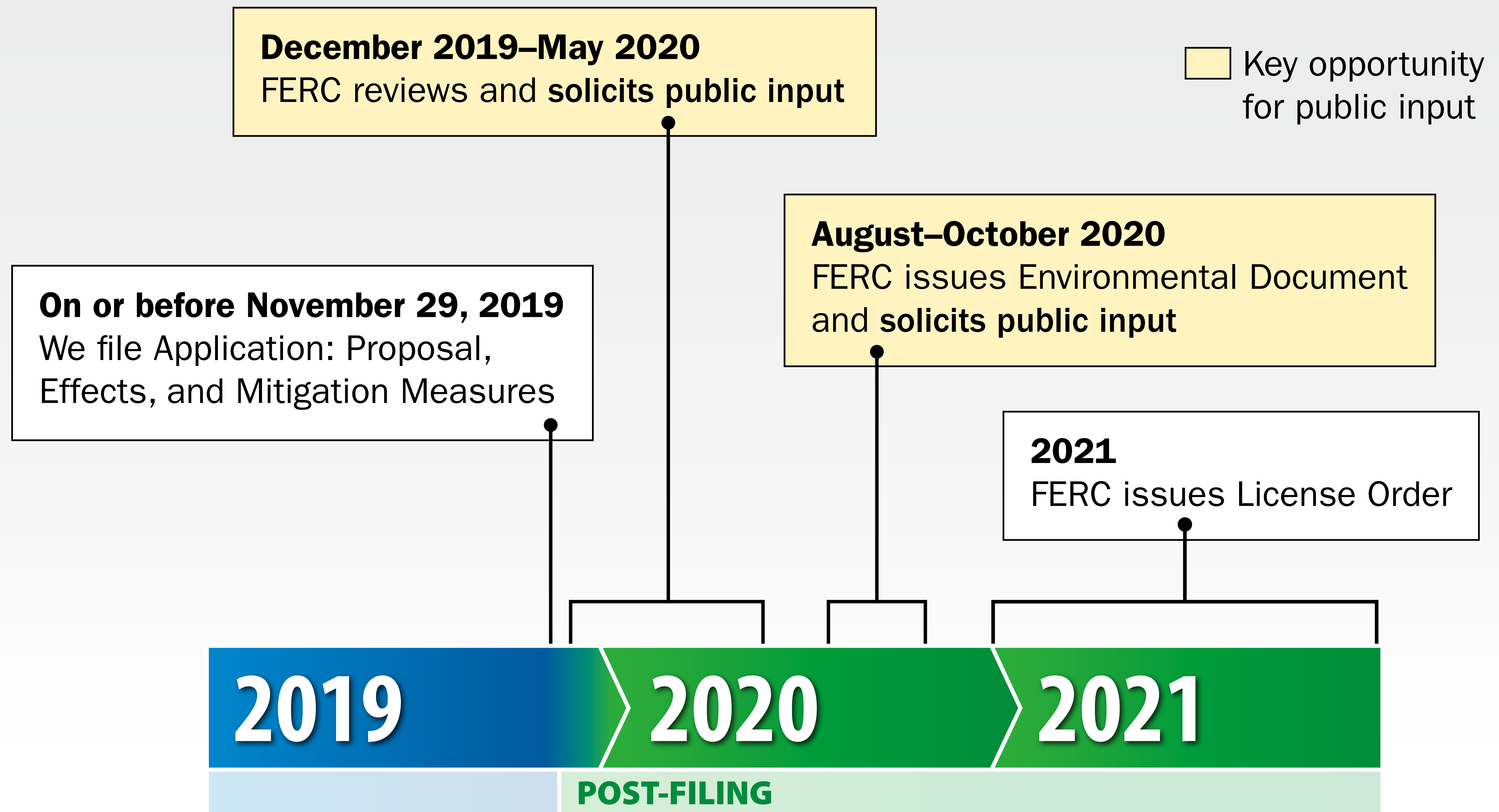
# Otter Tail River Hydroelectric Plants



# Timeline



*Dates subject to change*



*Dates subject to change*



# Upcoming study and survey plans

---

- Fish Entrainment Study
- Taplin Gorge (Friberg) Bypassed Reach Instream Flow Study
- Hoot Lake Minimum Flow Evaluation
- Fish Passage Feasibility Study
- Fishery Survey
- Lake Sturgeon Survey
- Mussel Survey
- Wildlife Resources Survey
- Botanical Resources Survey
- Recreation Use and Facility Inventory Study
- Cultural Resources Survey